



SOOSmap: A collaboration for the Southern Ocean


Webinar - EMODnet
A decade of achievements
connecting marine data to knowledge

Pip Bricher


















Southern Ocean Observing System
data@soos.aq



SOOS map



SOOS

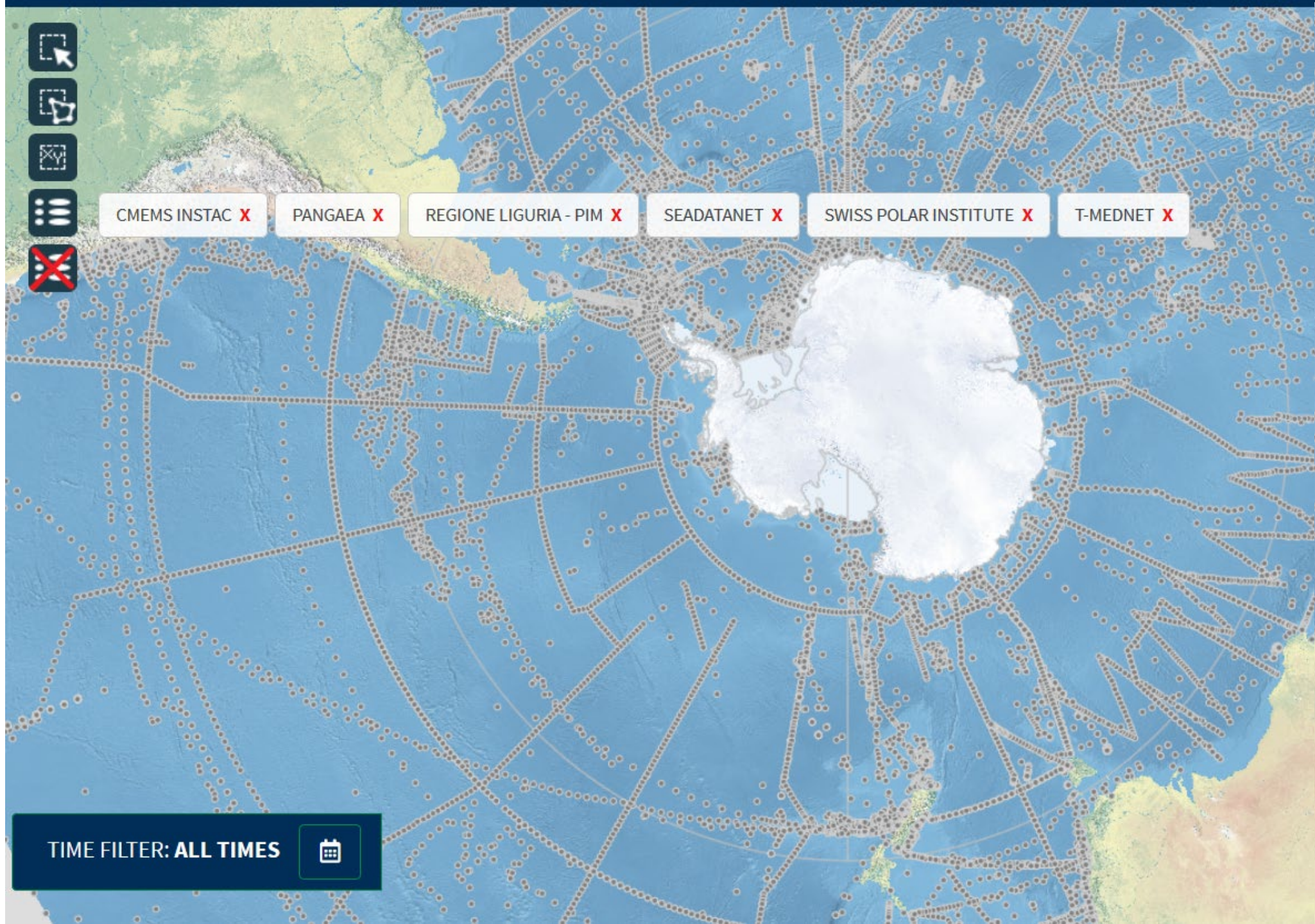
-  CCAMLR ECOSYSTEM MONITORING SITES 
-  CPR TOWS ROUTE 
-  KRILLBASE 
-  NECKLACE 
- PLASTIC 
 -  MACRO
 -  MICRO
-  PENGUIN COLONIES 
-  SEA ICE CHLOROPHYLL 
-  SOOS MOORING NETWORK 




CTD Casts

from
13k

to
180k





SOOS
SOUTHERN OCEAN
OBSERVING SYSTEM



www.emodnet.eu

Your gateway to marine data in Europe